



Republic of the Philippines
 Department of Environment and Natural Resources
MINES AND GEOSCIENCES BUREAU
 Regional Office No. 1
 DENR Bldg., Gov't. Center, Sevilla, San Fernando City, La Union
 Tel. No. (072) 607-2686 / Email: mgb_ro1@yahoo.com website: www.region1.mgb.gov.ph

AREA STATUS AND CLEARANCE

Control No. : ✓ PMRB-ILOCOS NORTE-2018-050
 Kind of Application : ✓ Commercial Sand and Gravel Application (CSAG)
 No. :
 Applicant : ✓ MR. EMMANUEL D. RAQUEPO
 Location : ✓ Brgy. Bungcag, Dingras, Ilocos Norte
 Area Size : ✓ 4.9680 Hectares
 Technical Description:

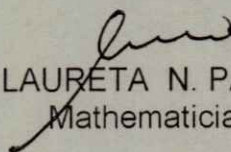
Corner No.	Latitude	Longitude
1	18-07-38.03 ✓	120-41-32.30 ✓
2	18-07-44.20 ✓	120-41-26.90 ✓
3	18-07-48.44 ✓	120-41-32.00 ✓
4	18-07-42.26 ✓	120-41-37.50 ✓

AREA STATUS: ✓ The area applied for CSAG Permit is not in conflict with any other areas with existing mining rights or mining applications.

AREA CLEARANCE:


(**xx**) Approved:
 () Disapproved:
 () Comments:

This Area Status and Clearance for the subject application is issued this APR 23 2018


PLOTTED BY:  LAURETA N. PASALO
 Mathematician-1

RECOMMENDING APPROVAL:

NOTED BY:  ROLAND N. FRAYALDE
 OIC, Chief, Survey Section


 RENATO A. D. RIMANDO
 Chief, Mine Management Division

APPROVED:


 CARLOS A. TAYAG
 OIC, Regional Director

Mines and Geosciences Bureau Region 1
 Office of the Regional Director
 AREA STATUS AND CLEARANCE



10:51 AM (403) 0337 4/23/18

"MINING SHALL BE PRO-PEOPLE AND PRO-ENVIRONMENT
 IN SUSTAINING WEALTH CREATION AND IMPROVED QUALITY OF LIFE."