



Republic of the Philippines


Department of Environment and Natural Resources

MINES AND GEOSCIENCES BUREAU

Regional Office No. 1

DENR-1 Bldg., Gov't. Center, Sevilla, San Fernando City, La Union

Cell Nos. 09778518505 / 09281726993 / Email: mgb\_ro1@yahoo.com website: www.denr-mgb1.org



**AREA STATUS AND CLEARANCE**

Control No. :  MGB-2019-011  
 Kind of Application :  Industrial Permit Application (IPA)  
 Tenement ID No. :  IPA No. 350  
 Applicant :  MS. MARY CARMAYNE A. MACALIPIS  
 Location :  Brgy. La Paz, Laoag City, Ilocos Norte  
 Area Size :  19.5979 Hectares  
 Technical Description:

CORNER	LATITUDE	LONGITUDE
1	18-12-11.80 ✓	120-32-26.00 ✓
2	18-12-03.75 ✓	120-32-31.00 ✓
3	18-11-51.61 ✓	120-32-15.17 ✓
4	18-12-07.86 ✓	120-32-11.72 ✓

AREA STATUS:  The area applied for IP Permit is not in conflict with any other areas with existing mining rights or mining applications.


**AREA CLEARANCE:**

( **xx** ) Approved:  
 ( ) Disapproved:  
 ( ) Comments:

This Area Status and Clearance for the subject application is issued this 07 AUG 2019

PLOTTED BY:

NOTED BY:

  
**LAURETA N. PASALO**  
 Mathematician I


  
**ROLAND N. FRAYALDE**  
 Chief, Mineral Lands Survey Section

**RECOMMENDING APPROVAL:**

  
**RENATO A. B. RIMANDO**  
 Chief, Mine Management Division

APPROVED:

  
**CARLOS A. TAYAG**  
 OIC, Regional Director



"MINING SHALL BE PRO-PEOPLE AND PRO-ENVIRONMENT IN SUSTAINING WEALTH CREATION AND IMPROVED QUALITY OF LIFE."

0105