



AREA STATUS AND CLEARANCE

Control No. : **MGB-2020-014**
Kind of Application : **Industrial Permit Application (IPA)**
Tenement ID No. : **IPA No. 364**
Applicant : **BASECO SHIPYARD CORPORATION**
Location : **Brgy. Barong and Baresbes, Dingras, Ilocos Norte**
Area Size : **19.8250 Hectares**
Technical Description:

| CORNER | LATITUDE | LONGITUDE |
|--------|-------------|--------------|
| 1 | 18-04-42.27 | 120-44-05.71 |
| 2 | 18-04-32.51 | 120-43-59.26 |
| 3 | 18-04-19.18 | 120-44-05.06 |
| 4 | 18-04-19.17 | 120-43-58.26 |
| 5 | 18-04-42.25 | 120-43-47.35 |


AREA STATUS: The area applied for IP Permit is not in conflict with any other areas with existing mining rights or mining applications.

AREA CLEARANCE:

- (**xx**) Approved:
- () Disapproved:
- () Comments:


This Area Status and Clearance for the subject application is issued this MAY 28 2020

PLOTTED BY:



MARIO A. PAMITTAN
 Cartographer II


RANDIE CEASAR A. APILADO
 Engineer III


NOTED BY:



ROLAND N. FRAYALDE
 Chief, Mineral Lands Survey Section

RECOMMENDING APPROVAL:


RENATO A.D. RIMANDO
 Chief, Mine Management Division

APPROVED:


CARLOS A. TAYAG, CESE
 Regional Director



"MINING SHALL BE PRO-PEOPLE AND PRO-ENVIRONMENT
 IN SUSTAINING WEALTH CREATION AND IMPROVED QUALITY OF LIFE."