



AREA STATUS AND CLEARANCE

Control No. : **MGB-2020-010**
Kind of Application : **Industrial Permit Application (IPA)**
Tenement ID No. : **IPA No. 360**
Applicant : **MS. CARINA N. ARMARILLE**
Location : **Brgy. Mandaloque, Puruganan, Madamba and Sagpatan, Dingras, Ilocos Norte**
Area Size : **19.5000 Hectares**
Technical Description:

CORNER	LATITUDE	LONGITUDE
1	18-06-52.86	120-42-01.70
2	18-06-41.16	120-42-11.92
3	18-06-34.64	120-42-01.73
4	18-06-47.64	120-41-51.50
5	18-06-50.88	120-41-46.39


AREA STATUS: The area applied for IP Permit is not in conflict with any other areas with existing mining rights or mining applications.


AREA CLEARANCE:

(**xx**) Approved:
 () Disapproved:
 () Comments:

This Area Status and Clearance for the subject application is issued this APR 28 2020

PLOTTED BY:


MARIO A. PAMITTAN
 Cartographer II


RANDIE CEASAR A. APILADO
 Engineer III

NOTED BY:


ROLAND N. FRAYALDE
 Chief, Mineral Lands Survey Section


RECOMMENDING APPROVAL:


RENATO AD. RIMANDO
 Chief, Mine Management Division

APPROVED:


CARLOS A. TAYAG, CESE
 Regional Director

Mines and Geosciences Bureau Region 1
 Office of the Regional Director
AREA STATUS AND CLEARANCE



02:30 PM (000) 0036 04/28/2020