




Republic of the Philippines
 Department of Environment and Natural Resources
MINES AND GEOSCIENCES BUREAU
 Regional Office No. I
 DENR-1 Bldg., Gov't. Center, Sevilla, San Fernando City, La Union
 Cell Nos. 09778518505 / 09281726993 / Email: mgb_ro1@yahoo.com website: www.denr-mgb1.org



AREA STATUS AND CLEARANCE

Control No. : PMRB-ILOCOS NORTE-2019-113
Kind of Application : Commercial Sand and Gravel Permit Application (CSAGPA)
No. :
Applicant : MS. REYNALDA G. ALUAG
Location : Brgy. Suyo, Laoag City, Ilocos Norte
Area Size : 1.000 Hectare
Technical Description:


Corner No.	Latitude	Longitude
1	18-12-25.66	120-33-50.70
2	18-12-25.65	120-33-47.30
3	18-12-28.90	120-33-47.30
4	18-12-28.91	120-33-50.70

AREA STATUS: The area applied for CSAG Permit is not in conflict with any other areas with existing mining rights or mining applications.

AREA CLEARANCE:
 (**xx**) Approved:
 () Disapproved:
 () Comments:

This Area Status and Clearance for the subject application is issued this 17 FEB 2020

PLOTTED BY:


LAURETA N. PASALO
 Mathematician I


RANDIE CEASAR A. APLADO
 Engineer II

NOTED BY:



ROLAND N. FRAYALDE
 Chief, Mineral Lands Survey Section

RECOMMENDING APPROVAL:

RENATO A. D. RIMANDO
 Chief, Mine Management Division

APPROVED:


CARLOS A. TAYAG
 OIC, Regional Director

Mines and Geosciences Bureau Region 1
 Office of the Regional Director
AREA STATUS AND CLEARANCE

 2:16 PM (000) 0658 02/17/2020

179 "MINING SHALL BE PRO-PEOPLE AND PRO-ENVIRONMENT
 IN SUSTAINING WEALTH CREATION AND IMPROVED QUALITY OF LIFE."