


Republic of the Philippines
 Department of Environment and Natural Resources
MINES AND GEOSCIENCES BUREAU
 Regional Office No. I

DENR-1 Bldg., Gov't. Center, Sevilla, San Fernando City, La Union
 Tel. Nos. (072) 6072686 / 09772701514 / Email: mgb_ro1@yahoo.com/ website: http://region1.mgb.gov.ph/



AREA STATUS AND CLEARANCE

Control No. : MGB-2020-003
Kind of Application : Industrial Permit Application (IPA)
Tenement ID No. : IPA No. 353
Applicant : MS. SHIELA MARY A. AHING
Location : Brgy. Suyo, Dingras, Ilocos Norte
Area Size : 19.896233 Hectares
Technical Description:

CORNER	LATITUDE	LONGITUDE
1	18-08-05.13	120-41-12.90
2	18-08-19.28	120-40-57.59
3	18-08-26.78	120-41-05.06
4	18-08-15.74	120-41-17.67
5	18-08-09.44	120-41-18.00


AREA STATUS: The area applied for IP Permit is not in conflict with any other areas with existing mining rights or mining applications.

AREA CLEARANCE:

- (**xx**) Approved:
- () Disapproved:
- () Comments:

This Area Status and Clearance for the subject application is issued this APR 28 2020

PLOTTED BY:



MARIO A. PAMITTAN
 Cartographer II


RANDIE CEASAR A. APILADO
 Engineer III

NOTED BY:


ROLAND N. FRAYALDE
 Chief, Mineral Lands Survey Section

RECOMMENDING APPROVAL:


RENATO A.D. RIMANDO
 Chief, Mine Management Division

APPROVED:


CARLOS A. TAYAG, CESE
 Regional Director

Mines and Geosciences Bureau Region I
 Office of the Regional Director
 AREA STATUS AND CLEARANCE



02:30 PM (000) 0043 04/28/2020

**"MINING SHALL BE PRO-PEOPLE AND PRO-ENVIRONMENT
 IN SUSTAINING WEALTH CREATION AND IMPROVED QUALITY OF LIFE."**