

AREA STATUS AND CLEARANCE

Control No. : **MGB-2020-017**
Kind of Application : **Industrial Permit Application (IPA)**
Tenement ID No. : **IPA No. 367**
Applicant : **SL MARIVELES DRYDOCKING & SHIPYARD CORP.**
Location : **Brgy. Medina and Barong, Dingras, Ilocos Norte**
Area Size : **19.9100 Hectares**
Technical Description:

CORNER	LATITUDE	LONGITUDE
1	18-05-19.22	120-42-29.74
2	18-05-19.22	120-42-37.23
3	18-04-49.79	120-42-34.55
4	18-04-49.78	120-42-27.07


AREA STATUS: The area applied for IP Permit is not in conflict with any other areas with existing mining rights or mining applications.


AREA CLEARANCE:

(**xx**) Approved:
 () Disapproved:
 () Comments:


This Area Status and Clearance for the subject application is issued this MAY 26 2020

PLOTTED BY:


MARIO A. PAMITTAN
 Cartographer II


RANDIE CEASARA APILADO
 Engineer III

NOTED BY:



ROLAND N. FRAYALDE
 Chief, Mineral Lands Survey Section

RECOMMENDING APPROVAL:


RENATO A.D. RIMANDO
 Chief, Mine Management Division

APPROVED:


CARLOS A. TAYAG, CESE
 Regional Director



“MINING SHALL BE PRO-PEOPLE AND PRO-ENVIRONMENT
 IN SUSTAINING WEALTH CREATION AND IMPROVED QUALITY OF LIFE.”